

**2024 Rali Ceredigion
Reconnaissance Schedule - 2.0**

Thursday 29th August

Opens ERC Priority	Closes ERC Priority	Opens Other Drivers	Closes Other Drivers	Special Stage	Kilometres		
					SS	To Next SS	Total
07:00		08:00		SS 5/8 Nant y Moch	14.52	32.11	46.63
	11:00		12:00	SS 5/8 Nant y Moch	14.52	21.88	36.40
08:45		09:45		QS / Shakedown Cwmerfyn	4.15	10.33	14.48
	12:45		13:45	QS / Shakedown Cwmerfyn	4.15	29.67	33.82
09:45		10:45		SS 11/13 Bethania	10.55	19.47	30.02
	13:45		14:45	SS 11/13 Bethania	10.55	23.82	34.37
11:10		12:10		SS 3/6 Brechfa	19.77	37.83	57.60
12:30		13:30		SS 4/7 Llyn Brianne	26.52	38.60	65.12
	16:10		17:10	SS 3/6 Brechfa	19.77	37.83	57.60
	17:30		18:30	SS 4/7 Llyn Brianne	26.52	17.06	43.58
16:00		17:00		SS 12/14 Hafod	17.84	34.50	52.34
	20:00		21:00	SS 12/14 Hafod	17.84		17.84
					186.70	303.10	489.80

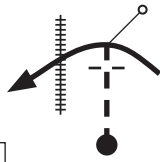
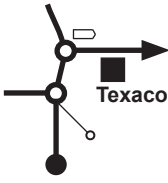

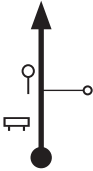
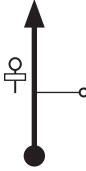
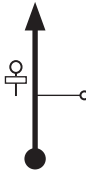
Friday 30th August

13:00		13:30		SS 1/2/9/10 Aberystwyth	1.34	1.54	2.88
	14:00		14:30	SS 1/2/9/10 Aberystwyth	1.34		1.34
					2.68	1.54	4.22
Sunrise		06:25					
Sunset		20:05					

Special Stage Route comparisons			
Stage		Length (km)	Comparison
QS	Cwmerfyn	0.00 - 4.09	As 2023 - SS 2 & 5 (0.00 - 4.09)
		4.09 - 4.15	New route
SS 1/2/9/10	Aberystwyth	0.00 - 1.34	New route
SS 3 & 6	Brechfa	0.00 - 19.75	New stage
SS 4 & 7	Llyn Brianne	0.00 - 26.55	New stage
SS 5 & 8	Nant y Moch	0.00 - 14.52	As 2022 - SS 6 & 10 As 2023 - SS 11 & 14
SS 11 & 13	Bethania	0.00 - 10.74	New stage
SS 12 & 14	Hafod	0.00 - 8.21	As 2023 - SS 9 & 12 (0.00 - 8.21)
		8.21 - 8.75	New route
		8.75 - 15.88	As 2023 - SS 3 - 6 (0.60 - 7.76)

Reconnaissance Route

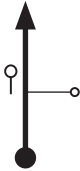

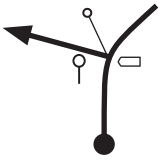

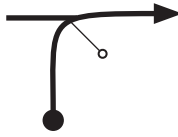


Service Park **SS 5/8 Nant y Moch (1st Pass)** **Distance** **18.58 Km**

Distance		Direction	Information	Km to SS
Total	Partial			
0.00	0.00	 <p>1</p>	<p>Leave Service Park</p> <p>N52° 24.328' W04° 03.678' ///prone.saddens.riches</p>	18.58
0.27	0.27	 <p>2</p>	<p>Llangurig A44 Machynlleth (A487)</p>	18.31
3.85	3.58	 <p>3</p>	<p>(30)</p> <p>1. Bow Street A4159 Machynlleth (A487)</p> <p>2. Llangurig A44</p>	14.73
5.24	1.39	 <p>4</p>	<p>(40)</p> <p>BLAENGEUFFORDD</p>	13.34
9.67	4.43	 <p>5</p>	<p>(40)</p> <p>GOGINAN Gyrrwch yn ofalus Drive carefully</p>	8.91
16.97	7.30	 <p>6</p>	<p>(40)</p> <p>PONTERWYD Gyrrwch yn ddiogel Drive safely</p>	1.61

0.27 ↻

Reconnaissance Route






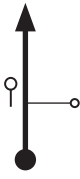
Service Park SS 5/8 Nant y Moch (1st Pass) Distance 18.58 Km

Distance		Direction	Information	Km to SS
Total	Partial			
17.24	0.27	 7		1.34
17.99	0.75	 8		0.59
18.17	0.18	 9		0.41
18.58	0.41	 10	 SS 5 - 8 <div style="border: 1px solid black; padding: 2px; width: fit-content;"> N52° 25.065' W03° 50.319' ///juggles.watchdogs.villager </div>	0.00



Reconnaissance Route

SS 5/8 Nant y Moch (1st Pass) SS 5/8 Nant y Moch (2nd Pass) Distance 32.11 Km

Distance		Direction	Information	Km to SS
Total	Partial			
0.00	0.00	 <p>1</p>	<p>STOP</p> <p>SS 5 - 8</p> <p>N52° 30.030' W03° 53.084' ///opposing.drainage.folks</p>	32.11
3.62	3.62	 <p>2</p>	<p>Grid</p>	28.49
7.33	3.71	 <p>3</p>		24.78
7.52	0.19	 <p>4</p>	<p>20</p> <p>TAL-Y-BONT</p>	24.59
7.83	0.31	 <p>5</p>	<p>GIVE WAY</p> <p>Join A487</p>	24.28
11.69	3.86	 <p>6</p>	<p>40</p> <p>BOW STREET</p>	20.42

0.40 ↻

Reconnaissance Route

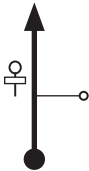

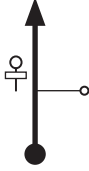

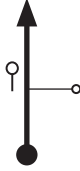

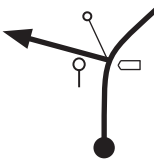


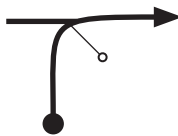


SS 5/8 Nant y Moch (1st Pass) | SS 5/8 Nant y Moch (2nd Pass) | Distance 32.11 Km

Distance		Direction	Information	Km to SS
Total	Partial			
12.09	0.40	 7	 	20.02
13.97	1.88	 8		18.14
14.56	0.59	 9		17.55
15.84	1.28	 10		16.27
17.38	1.54	 11		14.73
18.77	1.39	 12	 	13.34

4.43 ↻

Reconnaissance Route

SS 5/8 Nant y Moch (1st Pass) | SS 5/8 Nant y Moch (2nd Pass) | Distance 32.11 Km











Distance		Direction	Information	Km to SS
Total	Partial			
23.20	4.43	 13	 <div style="border: 1px solid black; padding: 5px; width: fit-content; margin: 10px auto;"> GOGINAN Gyrrwch yn ofalus Drive carefully </div>	8.91
30.50	7.30	 14	 <div style="border: 1px solid black; padding: 5px; width: fit-content; margin: 10px auto;"> PONTERWYD Gyrrwch yn ddiogel Drive safely </div>	1.61
30.77	0.27	 15		1.34
31.52	0.75	 16	 <div style="border: 1px solid black; padding: 5px; width: fit-content; margin: 10px auto;">  Nant y Moch </div>	0.59
31.70	0.18	 17		0.41
32.11	0.41	 18	 SS 5 - 8 <div style="border: 1px solid black; padding: 5px; width: fit-content; margin: 10px auto;"> N52° 25.065' W03° 50.319' ///juggles.watchdogs.villager </div>	0.00



NOTES

Reconnaissance Route

SS 5/8 Nant y Moch (2nd Pass)	SS QS Cwmerfyn (1st Pass)	Distance	21.88 Km
--------------------------------------	----------------------------------	-----------------	-----------------

Distance		Direction	Information	Km to SS
Total	Partial			
0.00	0.00	 1	 SS 5 - 8 <div style="border: 1px solid gray; padding: 2px; font-size: small;">N52° 30.030' W03° 53.084' ///opposing.drainage.folks</div>	21.88
3.62	3.62	 2	Grid	18.26
7.33	3.71	 3		14.55
7.52	0.19	 4	 <div style="border: 1px solid gray; padding: 2px; font-size: small;">TAL-Y-BONT</div>	14.36
7.83	0.31	 5	 Join A487	14.05
11.69	3.86	 6	 <div style="border: 1px solid gray; padding: 2px; font-size: small;">BOW STREET</div>	10.19

0.40 ↻

Reconnaissance Route

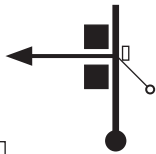

SS 5/8 Nant y Moch (2nd Pass) SS QS Cwmerfyn (1st Pass) Distance 21.88 Km

Distance		Direction	Information	Km to SS
Total	Partial			
12.09	0.40	<p>7</p>		9.79
13.97	1.88	<p>8</p>		7.91
14.56	0.59	<p>9</p>		7.32
15.84	1.28	<p>10</p>		6.04
17.38	1.54	<p>11</p>		4.50
18.77	1.39	<p>12</p>		3.11

2.12 ↻

Reconnaissance Route

SS 5/8 Nant y Moch (2nd Pass) | SS QS Cwmerfyn (1st Pass) | Distance 21.88 Km




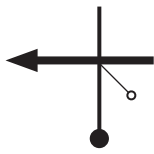

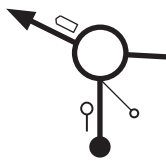


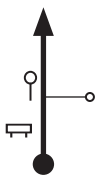

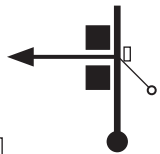

Distance		Direction	Information	Km to SS
Total	Partial			
20.89	2.12	 13	<p>!</p> <p>At Bus Shelter</p>	0.99
21.88	0.99	 14	<p>SS QS</p> <div style="border: 1px solid black; padding: 2px; width: fit-content;"> <p>N52° 24.531' W03° 57.143' ///slant.snips.postage</p> </div>	0.00



NOTES

Reconnaissance Route


SS QS Cwmerfyn (1st Pass) SS QS Cwmerfyn (2nd Pass) Distance 10.33 Km

Distance		Direction	Information	Km to SS
Total	Partial			
0.00	0.00	 1	SS QS N52° 25.745' W03° 57.098' ///afterglow.sneezed.judge	10.33
4.34	4.34	 2		5.99
4.55	0.21	 3		5.78
5.83	1.28	 4	 	4.50
7.22	1.39	 5	 BLAENGEUFFORDD	3.11
9.34	2.12	 6	 At Bus Shelter	0.99

0.99 ↻

Reconnaissance Route

SS QS Cwmerfyn (1st Pass) SS QS Cwmerfyn (2nd Pass) Distance **10.33 Km**

Distance		Direction	Information	Km to SS
Total	Partial			
10.33	0.99	 7	<p>SS QS</p> <div style="border: 1px solid black; padding: 2px; width: fit-content;"> <p>N52° 24.531' W03° 57.143' ///slant.snips.postage</p> </div>	0.00



Reconnaissance Route

SS QS Cwmerfyn (2nd Pass)

SS 11/13 Bethania (1st Pass)

Distance 29.67 Km

Distance		Direction	Information	Km to SS
Total	Partial			
0.00	0.00	<p>1</p>	<p>SS QS</p> <p>N52° 25.745' W03° 57.098' ///afterglow.sneezed.judge</p>	29.67
4.34	4.34	<p>2</p>		25.33
4.55	0.21	<p>3</p>		25.12
5.83	1.28	<p>4</p>	<p>1. Llangurig A44</p> <p>2. Aberystwyth A44 Aberteifi Cardigan</p>	23.84
8.23	2.40	<p>5</p>		21.44
8.88	0.65	<p>6</p>		20.79

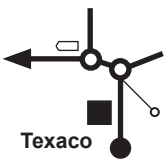

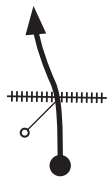


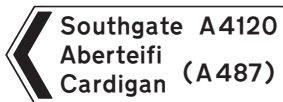
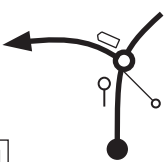

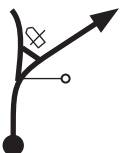

0.50

Reconnaissance Route

SS QS Cwmerfryn (2nd Pass)

SS 11/13 Bethania (1st Pass)

Distance 29.67 Km

Distance		Direction	Information	Km to SS
Total	Partial			
9.38	0.50	 <p>7</p>		20.29
9.61	0.23	 <p>8</p>		20.06
9.68	0.07	 <p>9</p>	<p>!</p> <p>Pass Service Park entrance</p>	19.99
9.98	0.30	 <p>10</p>		19.69
10.60	0.62	 <p>11</p>		19.07
10.77	0.17	 <p>12</p>		18.90

1.86

Reconnaissance Route





SS QS Cwmerfyn (2nd Pass) | SS 11/13 Bethania (1st Pass) | Distance 29.67 Km

Distance		Direction	Information	Km to SS
Total	Partial			
12.63	1.86	 13	 (Llanfairian)	17.04
15.28	2.65	 14	 BLAENPLWYF	14.39
22.46	7.18	 15	 LLANRHYSTUD	7.21
22.78	0.32	 16		6.89
22.92	0.14	 17		6.75
24.47	1.55	 18		5.20

1.96 ↘

Reconnaissance Route

SS QS Cwmerfyn (2nd Pass) | SS 11/13 Bethania (1st Pass) | Distance 29.67 Km

Distance		Direction	Information	Km to SS
Total	Partial			
26.43	1.96			3.24
		19		
29.67	3.24		 <p>SS 11 - 13</p> <p>N52° 16.359' W04° 04.452' ///response.ballparks.pipes</p>	0.00
		20		





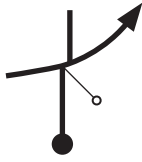



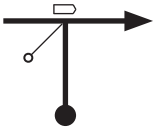





Reconnaissance Route

SS 11/13 Bethania (1st Pass)

SS 11/13 Bethania (2nd Pass)

Distance

19.47 Km

Distance		Direction	Information	Km to SS
Total	Partial			
0.00	0.00	 <p>1</p>	 <p>SS 11 - 13</p> <p>N52° 12.097' W04° 05.432' ///gentlemen.vase.caller</p>	19.47
0.19	0.19	 <p>2</p>		19.28
3.37	3.18	 <p>3</p>	 <p>Croeso Welcome TALSARN Gyrrwch yn ofalus Please drive carefully</p>	16.10
3.45	0.08	 <p>4</p>	 <p>Llanrhystud B4337</p>	16.02
11.33	7.88	 <p>5</p>	 <p>(Cross Inn)</p>	8.14
14.56	3.23	 <p>6</p>		4.91

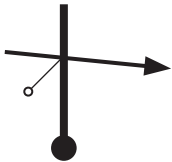





0.58

Reconnaissance Route

SS 11/13 Bethania (1st Pass)

SS 11/13 Bethania (2nd Pass)

Distance **19.47 Km**

Distance		Direction	Information	Km to SS
Total	Partial			
15.14	0.58		!	4.33
		7		
16.06	0.92			3.41
		8		
16.23	0.17			3.24
		9		
19.47	3.24		 <p>SS 11 - 13</p> <p>N52° 16.359' W04° 04.452' ///response.ballparks.pipes</p>	0.00
		10		



Reconnaissance Route

SS 11/13 Bethania (2nd Pass)

SS 3/6 Brechfa (1st Pass)

Distance 23.82 Km

Distance		Direction	Information	Km to SS
Total	Partial			
0.00	0.00	<p>1</p>	<p>SS 11 - 13</p> <p>N52° 12.097' W04° 05.432' ///gentlemen.vase.caller</p>	23.82
0.19	0.19	<p>2</p>		23.63
3.37	3.18	<p>3</p>	<p>Croeso Welcome TALSARN Gyrrwch yn ofalus Please drive carefully</p>	20.45
3.45	0.08	<p>4</p>	<p>Llanybydder B4337</p>	20.37
5.56	2.11	<p>5</p>		18.26
5.92	0.36	<p>6</p>	<p>Croeso i Welcome to TEMPLE BAR Gyrrwch yn ofalus Please drive carefully</p>	17.90

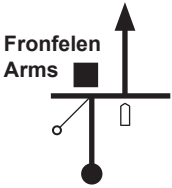

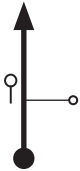

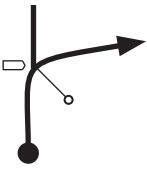
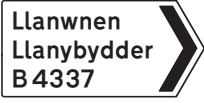
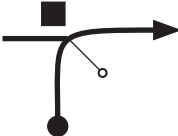
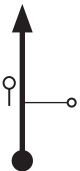



0.32

Reconnaissance Route

SS 11/13 Bethania (2nd Pass)

SS 3/6 Brechfa (1st Pass)

Distance 23.82 Km

Distance		Direction	Information	Km to SS
Total	Partial			
6.24	0.32	 <p style="margin-top: 5px;">Fronfelen Arms</p>		17.58
		7		
8.94	2.70			14.88
		8		
10.13	1.19			13.69
		9		
13.23	3.10			10.59
		10		
14.19	0.96			9.63
		11		
14.53	0.34			9.29
		12		












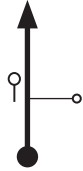

1.34

Reconnaissance Route

SS 11/13 Bethania (2nd Pass)

SS 3/6 Brechfa (1st Pass)

Distance **23.82 Km**

Distance		Direction	Information	Km to SS
Total	Partial			
15.87	1.34	 13	 (Alltyblaca)	7.95
17.86	1.99	 14	 (Llanybydder)	5.96
17.96	0.10	 15	 	5.86
18.53	0.57	 16		5.29
19.15	0.62	 17		4.67
20.63	1.48	 18	 (Ty Mawr)	3.19




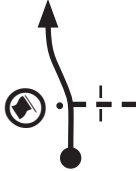

3.36

Reconnaissance Route

SS 11/13 Bethania (2nd Pass)

SS 3/6 Brechfa (1st Pass)

Distance **23.82** Km

Distance		Direction	Information	Km to SS
Total	Partial			
23.99	3.36	 19	 Llidiadennog	-0.17
23.11	0.12	 20		0.71
23.82	0.71	 21	 SS 3 - 6 <div style="border: 1px solid black; padding: 2px; width: fit-content;"> N52° 02.318' W04° 06.183' ///harnessed.sued.reform </div>	0.00



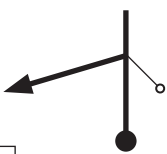




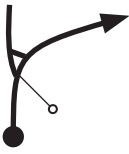


Reconnaissance Route

SS 3/6 Brechfa (1st Pass)

SS 4/7 Llyn Brianne (1st Pass)

Distance **37.75 Km**

Distance		Direction	Information	Km to SS
Total	Partial			
0.00	0.00	 <p>1</p>	<p>SS 3 - 6</p> <p>N52° 24.931' W04° 05.246' ///upon.abode.installs</p>	37.75
0.08	0.08	 <p>2</p>		37.67
1.30	1.22	 <p>3</p>		36.45
2.93	1.63	 <p>4</p>	 <p>(Brechfa)</p>	34.82
3.08	0.15	 <p>5</p>		34.67
4.69	1.61	 <p>6</p>		33.06

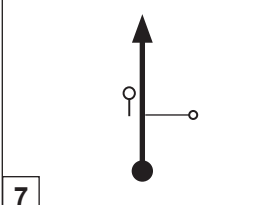

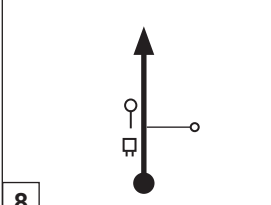

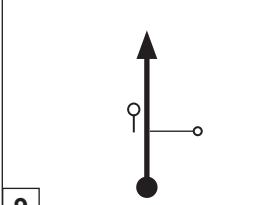

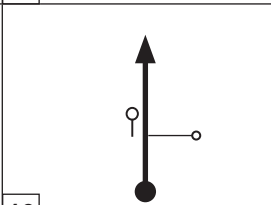

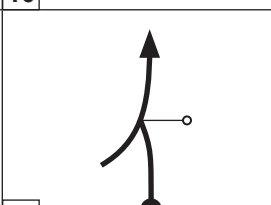

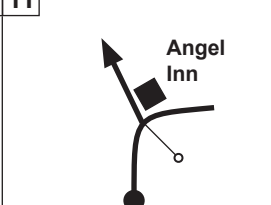
1.72 ↻

Reconnaissance Route

SS 3/6 Brechfa (1st Pass)

SS 4/7 Llyn Brianne (1st Pass)

Distance 37.75 Km

Distance		Direction	Information	Km to SS
Total	Partial			
6.41	1.72			31.34
6.82	0.41		 <div style="border: 1px solid black; padding: 5px; width: fit-content; margin: 10px auto;"> <p>Croeso Welcome NANT-Y-FFIN Gyrrwch yn ofalus Please drive carefully</p> </div>	30.93
9.74	2.92		 <p>(Abergorlech)</p>	28.01
10.12	0.38			27.63
15.08	4.96		 <p>(Llansawel)</p>	22.67
15.23	0.15			22.52




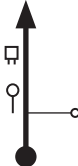



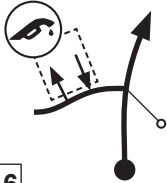

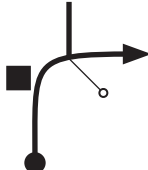
3.86

Reconnaissance Route

SS 3/6 Brechfa (1st Pass)

SS 4/7 Llyn Brianne (1st Pass)

Distance 37.75 Km

Distance		Direction	Information	Km to SS
Total	Partial			
19.09	3.86	 <p>13</p>	 	18.66
19.39	0.30	 <p>14</p>	 <div style="border: 1px solid black; padding: 5px; width: fit-content; margin: 10px auto;"> <p>Croeso Welcome</p> <p>CRUGYBAR</p> <p>Gyrrwch yn ofalus Please drive carefully</p> </div>	18.36
20.52	1.13	 <p>15</p>	 <div style="border: 1px solid black; padding: 5px; width: fit-content; margin: 10px auto;"> <p>Llanbedr Pont Steffan Lampeter A482</p> </div>	17.23
21.48	0.96	 <p>16</p>	<p>Pass Refuel Zone</p>	16.27
22.46	0.98	 <p>17</p>	<div style="border: 1px solid black; padding: 5px; width: fit-content; margin: 10px auto;"> <p>Canolfan Farchogaeth Five Saints Riding Centre</p> </div>	15.29
24.97	2.51	 <p>18</p>		12.78


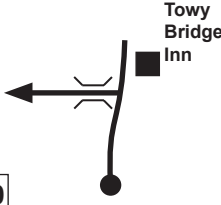


7.25

Reconnaissance Route

SS 3/6 Brechfa (1st Pass)

SS 4/7 Llyn Brianne (1st Pass)

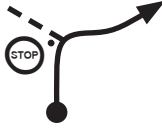



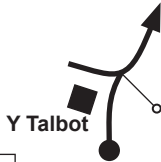
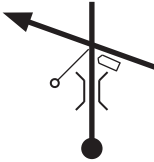





Distance 37.75 Km

Distance		Direction	Information	Km to SS
Total	Partial			
32.22	7.25	 19		5.53
37.51	5.29	 20		0.24
37.75	0.24	 21	 SS 4 - 7 <div style="border: 1px solid black; padding: 2px; width: fit-content;"> N52° 05.319' W03° 47.905' ///hello.scales.overlaps </div>	0.00



Reconnaissance Route

SS 4/7 Llyn Brienne (1st Pass) SS 3/6 Brechfa (2nd Pass) Distance **38.60 Km**

Distance		Direction	Information	Km to SS
Total	Partial			
0.00	0.00	 <p>1</p>	 <p>SS 4 - 7</p> <p>N52° 12.216' W03° 50.799' ///organisms.boarded.iteration</p>	38.60
6.20	6.20	 <p>2</p>	 <p>Croeso Welcome TREGARON Gyrrwch yn ofalus Please drive carefully</p>	32.40
6.52	0.32	 <p>3</p>		32.08
6.62	0.10	 <p>4</p>		31.98
16.72	10.10	 <p>5</p>	 <p>(Llangybi)</p>	21.88
17.07	0.35	 <p>6</p>		21.53

1.50 ↻

Reconnaissance Route

SS 4/7 Llyn Brianne (1st Pass)

SS 3/6 Brechfa (2nd Pass)

Distance 38.60 Km

Distance		Direction	Information	Km to SS
Total	Partial			
18.57	1.50	<p>7</p>		20.03
22.83	4.26	<p>8</p>	 (Lampeter)	15.77
23.25	0.42	<p>9</p>		15.35
23.70	0.45	<p>10</p>		14.90
23.98	0.28	<p>11</p>		14.62
24.92	0.94	<p>12</p>		13.68

0.23

Reconnaissance Route

SS 4/7 Llyn Brienne (1st Pass)

SS 3/6 Brechfa (2nd Pass)

Distance **38.60** Km

Distance		Direction	Information	Km to SS
Total	Partial			
29.71	4.79			8.89
30.02	0.31			8.58
31.55	1.53			7.05
32.01	0.46			6.59
32.31	0.30			6.29
32.93	0.62			5.67



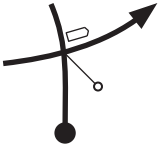


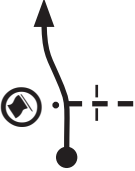

1.48 ↻

Reconnaissance Route

SS 4/7 Llyn Brienne (1st Pass)

SS 3/6 Brechfa (2nd Pass)

Distance **38.60** Km

Distance		Direction	Information	Km to SS
Total	Partial			
34.41	1.48		 (Ty Mawr)	4.19
		19		
37.77	3.36			0.83
		20		
37.89	0.12			0.71
		21		
38.60	0.71		 SS 3 - 6 N52° 02.318' W04° 06.183' ///harnessed.sued.reform	0.00
		22		



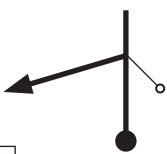




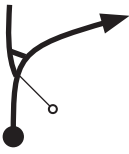


Reconnaissance Route

SS 3/6 Brechfa (2nd Pass)

SS 4/7 Llyn Brianne (2ndPass)

Distance 37.75 Km

Distance		Direction	Information	Km to SS
Total	Partial			
0.00	0.00	 1	<p>SS 3 - 6</p> <p>N52° 24.931' W04° 05.246' ///upon.abode.installs</p>	37.75
0.08	0.08	 2		37.67
1.30	1.22	 3		36.45
2.93	1.63	 4	 (Brechfa)	34.82
3.08	0.15	 5		34.67
4.69	1.61	 6		33.06

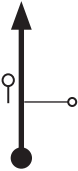

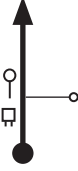







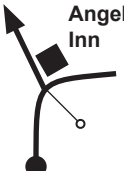
1.72 ↻

Reconnaissance Route

SS 3/6 Brechfa (2nd Pass)

SS 4/7 Llyn Brianne (2ndPass)

Distance 37.75 Km

Distance		Direction	Information	Km to SS
Total	Partial			
6.41	1.72	 7		31.34
6.82	0.41	 8	 <div style="border: 1px solid black; padding: 5px; width: fit-content; margin: 10px auto;"> Croeso Welcome NANT-Y-FFIN Gyrwch yn ofalus Please drive carefully </div>	30.93
9.74	2.92	 9	 (Abergorlech)	28.01
10.12	0.38	 10		27.63
15.08	4.96	 11	 (Llansawel)	22.67
15.23	0.15	 12		22.52










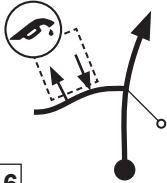


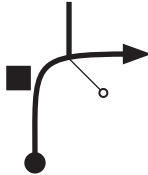
3.86

Reconnaissance Route

SS 3/6 Brechfa (2nd Pass)

SS 4/7 Llyn Brianne (2ndPass)

Distance 37.75 Km

Distance		Direction	Information	Km to SS
Total	Partial			
19.09	3.86	 13	 	18.66
19.39	0.30	 14	 	18.36
20.52	1.13	 15	 	17.23
21.48	0.96	 16	<p>Pass Refuel Zone</p>	16.27
22.46	0.98	 17		15.29
24.97	2.51	 18		12.78


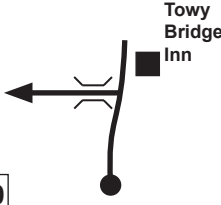


7.25

Reconnaissance Route

SS 3/6 Brechfa (2nd Pass)

SS 4/7 Llyn Brianne (2ndPass)

Distance **37.75 Km**

Distance		Direction	Information	Km to SS
Total	Partial			
32.22	7.25	 <p>19</p>		5.53
37.51	5.29	 <p>20</p>		0.24
37.75	0.24	 <p>21</p>	 <p>SS 4 - 7</p> <p>N52° 05.319' W03° 47.905' ///hello.scales.overlaps</p>	0.00



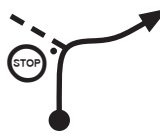
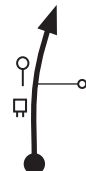

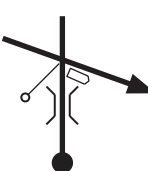
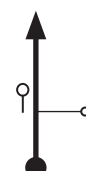

Reconnaissance Route

SS 4/7 Llyn Brianne (2nd Pass)

SS 12/14 Hafod (1st Pass)

Distance







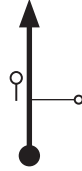


17.06 Km

Distance		Direction	Information	Km to SS
Total	Partial			
0.00	0.00	 <p>1</p>	<p>STOP</p> <p>SS 4 - 7</p> <p>N52° 12.216' W03° 50.799' ///organisms.boarded.iteration</p>	17.06
6.20	6.20	 <p>2</p>	<p>20</p> <p>Croeso Welcome TREGARON Gyrrwch yn ofalus Please drive carefully</p>	10.86
6.52	0.32	 <p>3</p>		10.54
6.62	0.10	 <p>4</p>	<p>Pontrhydfendigaid B4343</p>	10.44
6.71	8.59	 <p>5</p>	<p>30</p> <p>(Pontrhydfendigaid)</p>	10.35
6.80	0.09	 <p>6</p>	<p>20</p>	10.26

0.52

Reconnaissance Route

SS 4/7 Llyn Brianne (2nd Pass) SS 12/14 Hafod (1st Pass) Distance 17.06 Km

Distance		Direction	Information	Km to SS
Total	Partial			
7.32	0.52	 7		9.74
7.59	0.27	 8		9.47
9.17	1.58	 9		7.89
10.12	0.95	 10	 (Ystradmeurig)	6.94
10.23	0.11	 11		6.83
10.36	0.13	 12		6.70

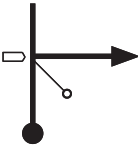




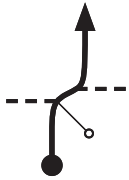



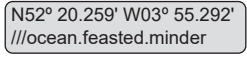
4.96 ↻

Reconnaissance Route

SS 4/7 Llyn Brianne (2nd Pass)

SS 12/14 Hafod (1st Pass)

Distance **17.06 Km**

Distance		Direction	Information	Km to SS
Total	Partial			
15.32	4.96	 13		1.74
15.70	0.38	 14	 	1.36
15.78	0.08	 15		1.28
15.98	0.20	 16		1.08
17.06	1.08	 17	 SS 12 - 14 	0.00



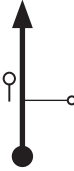

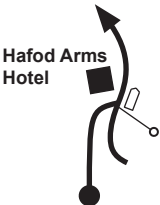

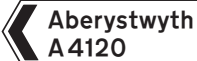
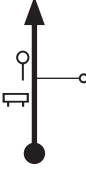





NOTES

Reconnaissance Route

SS 12/14 Hafod (1st Pass)

SS 12/14 Hafod (2nd Pass)

Distance **34.50 Km**

Distance		Direction	Information	Km to SS
Total	Partial			
0.00	0.00	 <p>1</p>	 <p>SS 12 - 14</p> <p>N52° 21.841' W03° 48.859' ///modes.carpeted.strides</p>	34.50
2.89	2.89	 <p>2</p>	 <p>(Devil's Bridge)</p>	31.61
3.05	0.16	 <p>3</p>	 	31.45
14.63	11.58	 <p>4</p>	 <p>CAPEL SEION Gyrrwch yn ofalus Please drive carefully</p>	19.87
15.48	0.85	 <p>5</p>		19.02
20.10	4.62	 <p>6</p>	 <p>(Aberystwyth)</p>	14.40

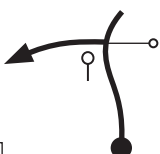





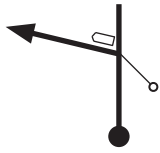


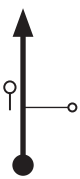

0.26

Reconnaissance Route

SS 12/14 Hafod (1st Pass)

SS 12/14 Hafod (2nd Pass)

Distance **34.50 Km**

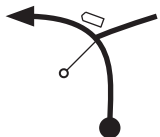

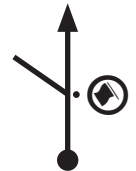

Distance		Direction	Information	Km to SS
Total	Partial			
20.36	0.26	 <p>7</p>		14.14
24.90	4.54	 <p>8</p>	 <div style="border: 1px solid black; padding: 5px; display: inline-block;">Y GORS NEW CROSS</div>	9.60
30.20	5.30	 <p>9</p>	 (Abermagwr)	4.30
32.19	1.99	 <p>10</p>	<div style="border: 1px solid black; padding: 5px; display: inline-block;"> Llanafan </div>	2.31
33.13	0.94	 <p>11</p>	 <div style="border: 1px solid black; padding: 5px; display: inline-block;">LLANAFAN</div>	1.37
33.23	0.10	 <p>12</p>		1.27

Reconnaissance Route

SS 12/14 Hafod (1st Pass)

SS 12/14 Hafod (2nd Pass)

Distance **34.50** Km

Distance		Direction	Information	Km to SS
Total	Partial			
33.42	0.19	 13	 Llanafan Brynafan	1.08
34.50	1.08	 14	 SS 9 - 12 <div style="border: 1px solid black; padding: 2px; margin-top: 5px;"> N52° 20.259' W03° 55.284' ///works.roadblock.sides </div>	0.00



NOTES